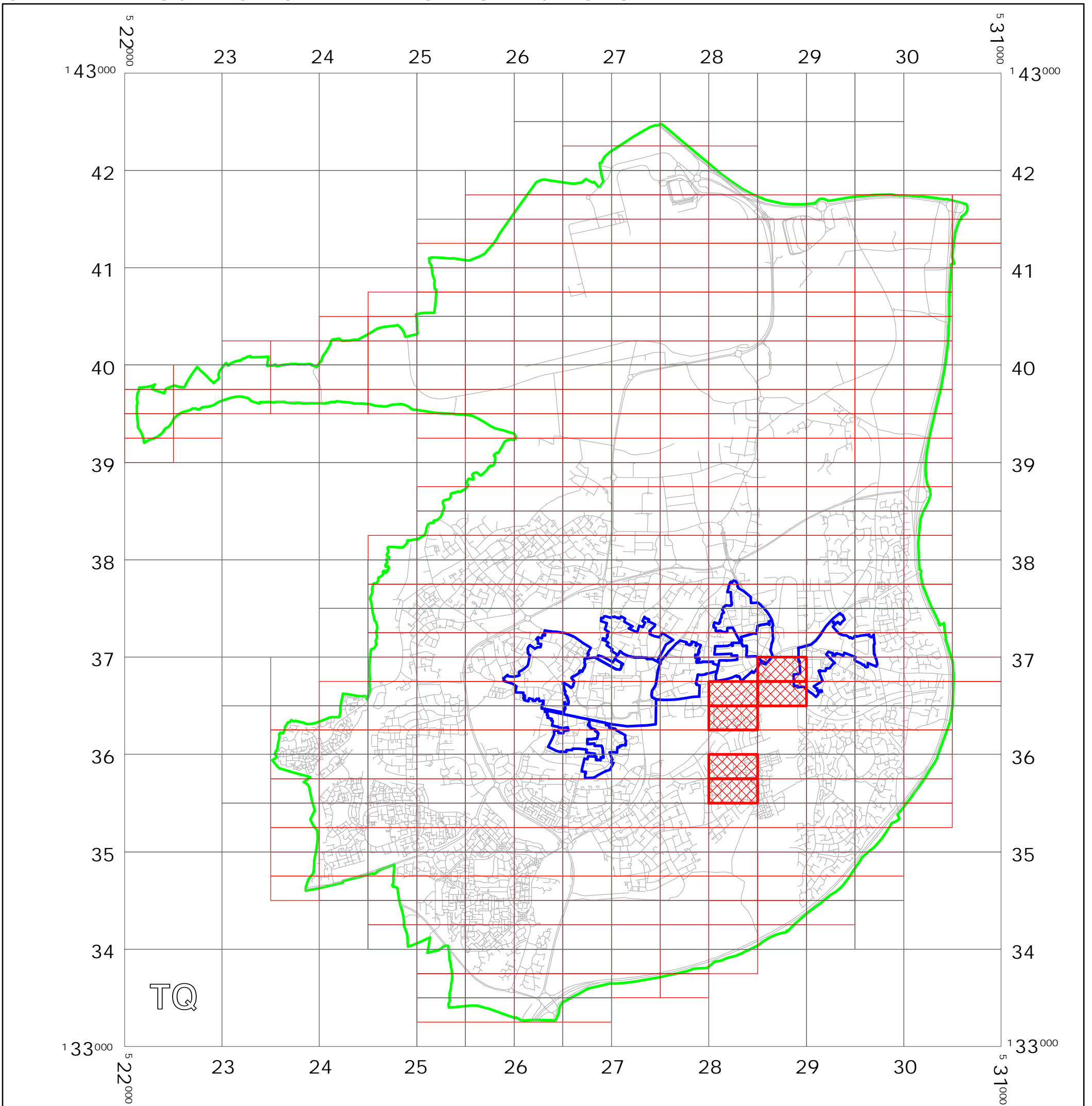








WEST SUSSEX COUNTY COUNCIL  
((CRAWLEY BOROUGH) (PARKING PLACES AND TRAFFIC REGULATION)  
(CONSOLIDATION) ORDER 2010)  
(FURNACE GREEN AMENDMENT) ORDER 2019

# CRAWLEY: LOCATION OF WAITING RESTRICTIONS



**KEY:**

-  OS.TILE GRID
-  PARKING TILE GRID
-  LOCATION OF WAITING RESTRICTIONS
-  PARISH BOUNDARY
-  CONTROLLED PARKING ZONE BOUNDARY
-  ROAD NETWORK



West Sussex County Council  
 Highways & Transport  
 The Grange  
 Tower Street  
 Chichester  
 West Sussex  
 PO19 1RH

WEST SUSSEX COUNTY COUNCIL  
 ((CRAWLEY BOROUGH)  
 (PARKING PLACES AND TRAFFIC REGULATION)  
 (CONSOLIDATION) ORDER 2010)  
 (FURNACE GREEN AMENDMENT) ORDER 2019  
 LOCATION OF WAITING RESTRICTIONS






Reproduced from or based upon 2017 Ordnance Survey mapping with permission of the Controller of HMSO (c) Crown Copyright reserved.  
 Unauthorised reproduction infringes Crown copyright and may lead to prosecution or civil proceedings  
 West Sussex County Council Licence No. 100023447

SCALE: 1:40000  
 DATE: 11/03/2019


### Key for Waiting Restrictions

All areas over which the provision of the orders apply are defined by the shaded areas as shown on the following plans plus a contiguous area not indicated on the plans of verge and/or footway between the carriageway edge and the highway boundary. The plans in this schedule are based upon grid references of the Ordnance Survey National Grid defined by the OSGB 36 triangulation.


#### Prohibition of waiting at any time

101		check	No waiting at any time		119		tic2	No waiting 2.00pm-3.00pm Mon-Fri
104		circle 3	No waiting Midday-1.00pm any day		161		pat063	No waiting 9:00am-5:00pm Mon-Fri except bank holidays


#### Residents Parking


516		usgs721	Residents' and Visitors' permit holders only 9.00am-5.00pm Mon-Fri except bank holidays
-----	--	---------	---

#### Shared Residents Parking & Free Limited Waiting

614		pat019	Residents' and Visitors' permit holders and Limited waiting for 2hrs No return within 2hrs for non-permit holders 9.00am-5.00pm Mon-Sat except bank holidays		623		pat038	Residents' and Visitors' permit holders and Limited waiting for 2hrs No return within 2hrs for non-permit holders 9.00am-5.00pm Mon-Fri except bank holidays
-----	---	--------	--	--	-----	---	--------	--

**Free Limited Waiting**

712  pat062 Waiting limited to 2hrs No return within 2hrs  
8.00am-6.00pm Mon-Sat

740  usgs401 Waiting limited to 2hrs No return within 2hrs  
9.00am-5.00pm Mon-Sat except bank holidays

**Specified Vehicles**

830  check Disabled persons vehicles at any time

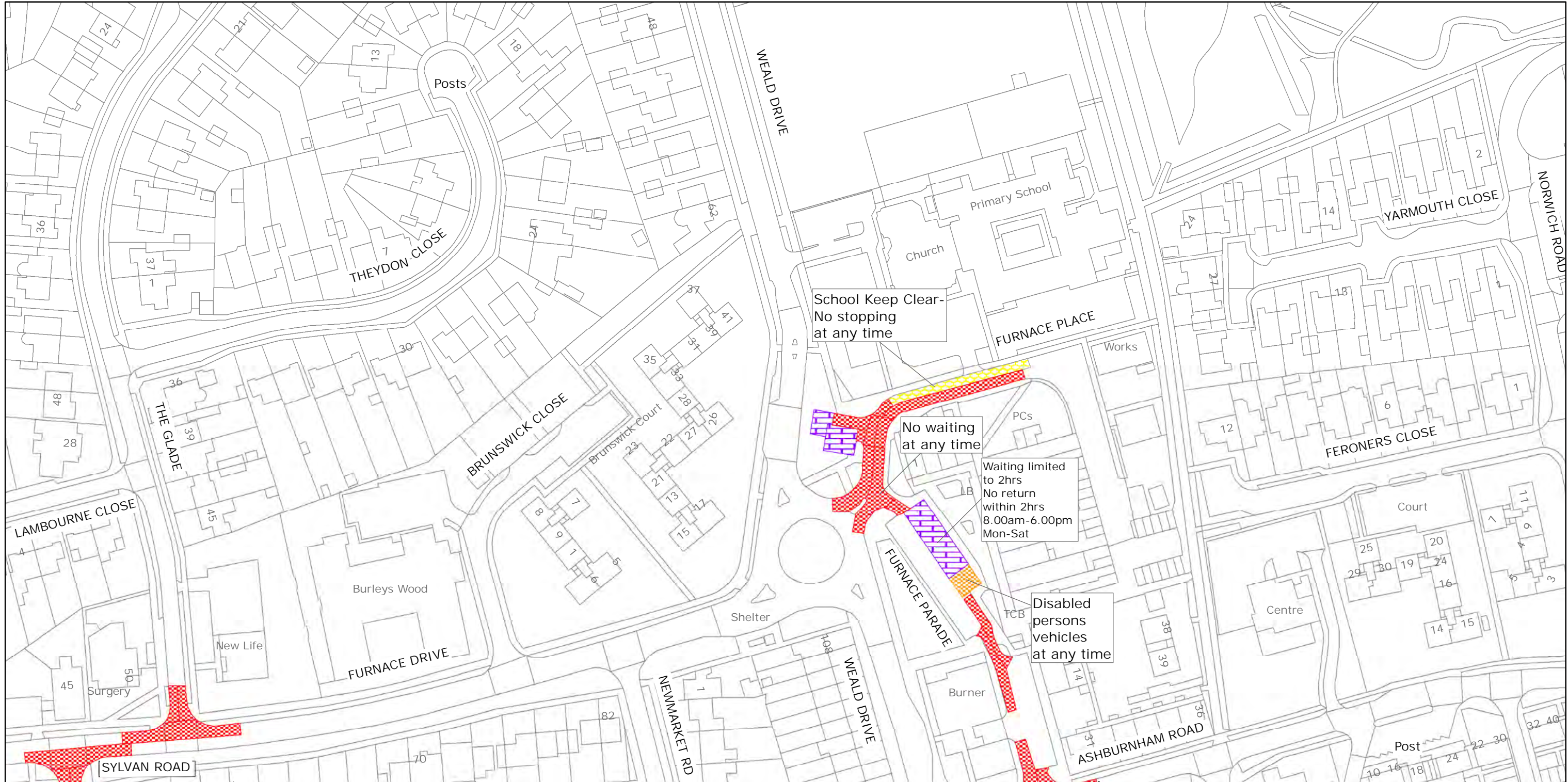
**Clearways**

1100  usgs503 School Keep Clear-No stopping at any time

Boundary of Controlled Parking Zone







West Sussex County Council  
 Highways & Transport  
 The Grange  
 Tower Street  
 Chichester  
 West Sussex  
 PO19 1RH

CRAWLEY BOROUGH: FURNACE GREEN WARD  
 WAITING RESTRICTIONS

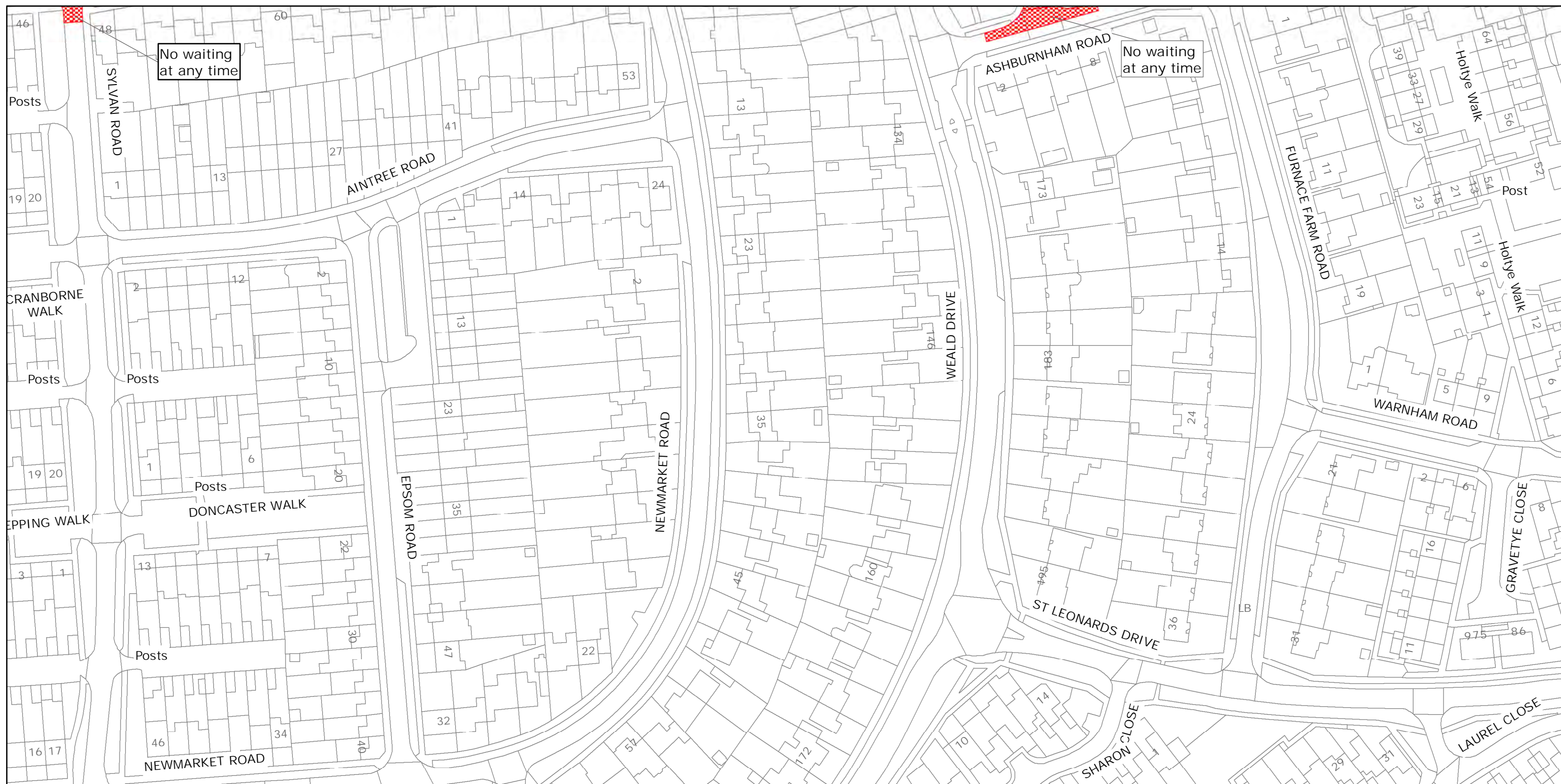
Reproduced from or based upon 2019 Ordnance Survey mapping with permission of the Controller of HMSO (c) Crown Copyright reserved.  
 Unauthorised reproduction infringes Crown copyright and may lead to prosecution or civil proceedings West Sussex County Council Licence No. 100018485

TILE REF NO:  
 TQ2835NWN

SHEET ISSUE NO 3  
 SHEET ACTIVE FROM - 11/03/2019



SCALE:  
 1:1250  
 at A3 size



West Sussex County Council  
 Highways & Transport  
 The Grange  
 Tower Street  
 Chichester  
 West Sussex  
 PO19 1RH

CRAWLEY BOROUGH: FURNACE GREEN WARD  
 WAITING RESTRICTIONS

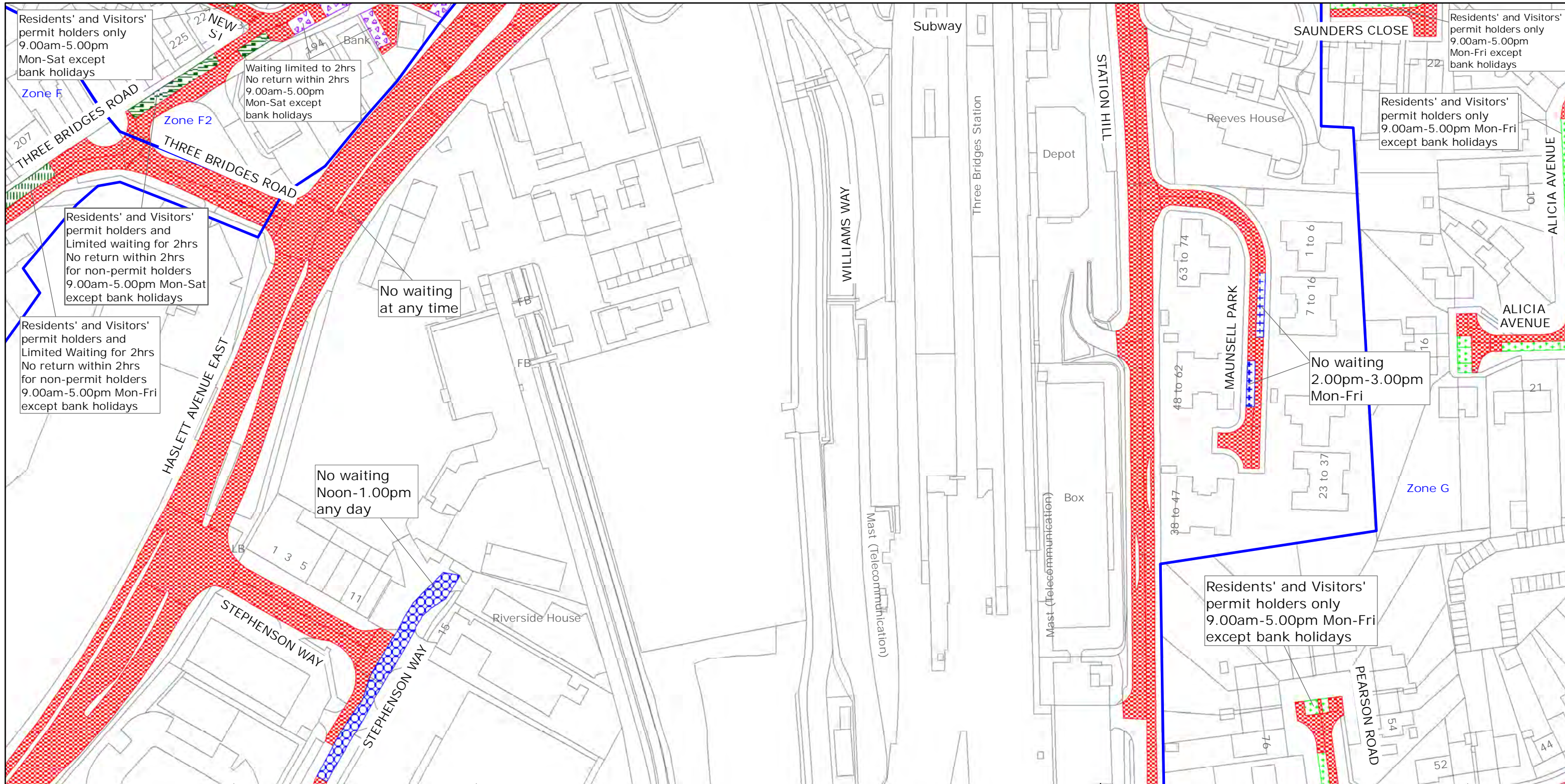
TILE REF NO:  
 TQ2835NWS

SHEET ISSUE NO 3  
 SHEET ACTIVE FROM - 11/03/2019



SCALE:  
 1:1250  
 at A3 size

Reproduced from or based upon 2019 Ordnance Survey mapping with permission of the Controller of HMSO (c) Crown Copyright reserved.  
 Unauthorised reproduction infringes Crown copyright and may lead to prosecution or civil proceedings West Sussex County Council Licence No. 100018485



West Sussex County Council  
 Highways & Transport  
 The Grange  
 Tower Street  
 Chichester  
 West Sussex  
 PO19 1RH

CRAWLEY BOROUGH: POUND HILL SOUTH AND WORTH  
 AND THREE BRIDGES WARDS

WAITING RESTRICTIONS

Reproduced from or based upon 2019 Ordnance Survey mapping with permission of the Controller of HMSO (c) Crown Copyright reserved.  
 Unauthorised reproduction infringes Crown copyright and may lead to prosecution or civil proceedings West Sussex County Council Licence No. 100018485

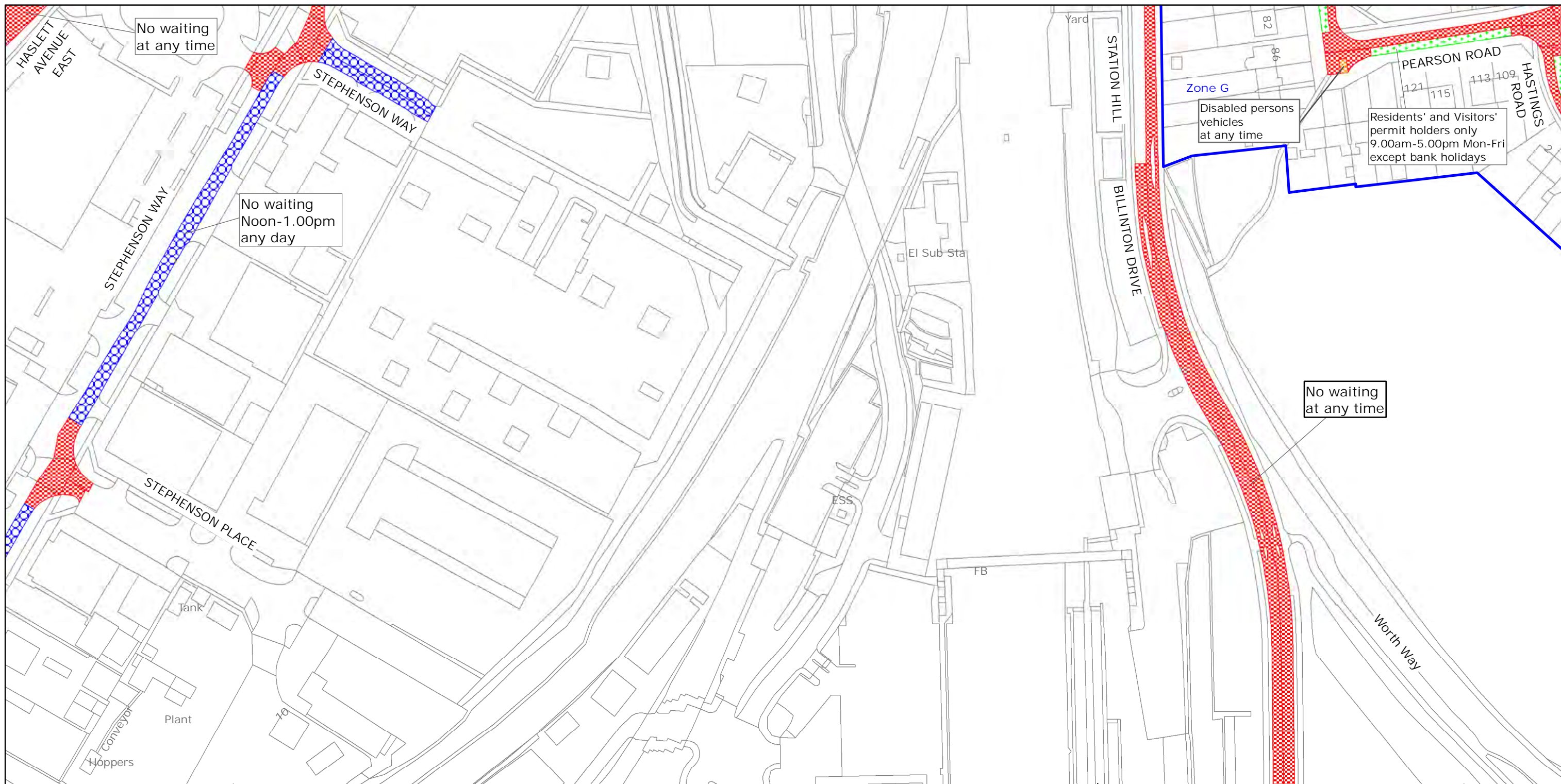
TILE REF NO:  
 TQ2836NEN

SHEET ISSUE NO 6  
 SHEET ACTIVE FROM - 11/03/2019



SCALE:  
 1:1250  
 at A3 size





West Sussex County Council  
 Highways & Transport  
 The Grange  
 Tower Street  
 Chichester  
 West Sussex  
 PO19 1RH

CRAWLEY BOROUGH: MAIDENBOWER,  
 POUND HILL SOUTH AND WORTH  
 AND THREE BRIDGES WARDS

WAITING RESTRICTIONS

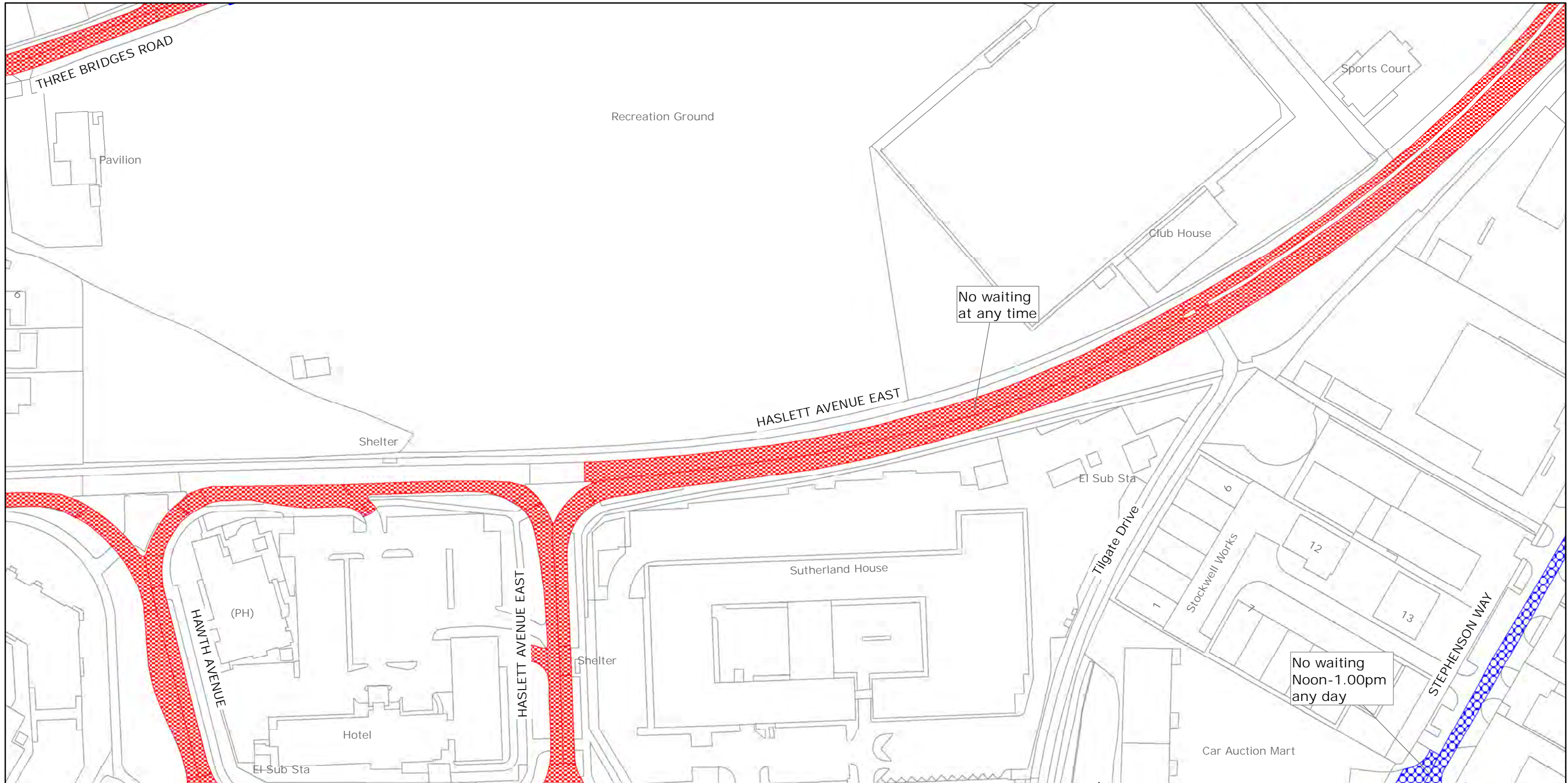
TILE REF NO:  
 TQ2836NES

SHEET ISSUE NO 7  
 SHEET ACTIVE FROM - 11/03/2019



SCALE:  
 1:1250  
 at A3 size

Reproduced from or based upon 2019 Ordnance Survey mapping with permission of the Controller of HMSO (c) Crown Copyright reserved.  
 Unauthorised reproduction infringes Crown copyright and may lead to prosecution or civil proceedings West Sussex County Council Licence No. 100018485



West Sussex County Council  
 Highways & Transport  
 The Grange  
 Tower Street  
 Chichester  
 West Sussex  
 PO19 1RH

CRAWLEY BOROUGH: THREE BRIDGES WARDS  
 WAITING RESTRICTIONS

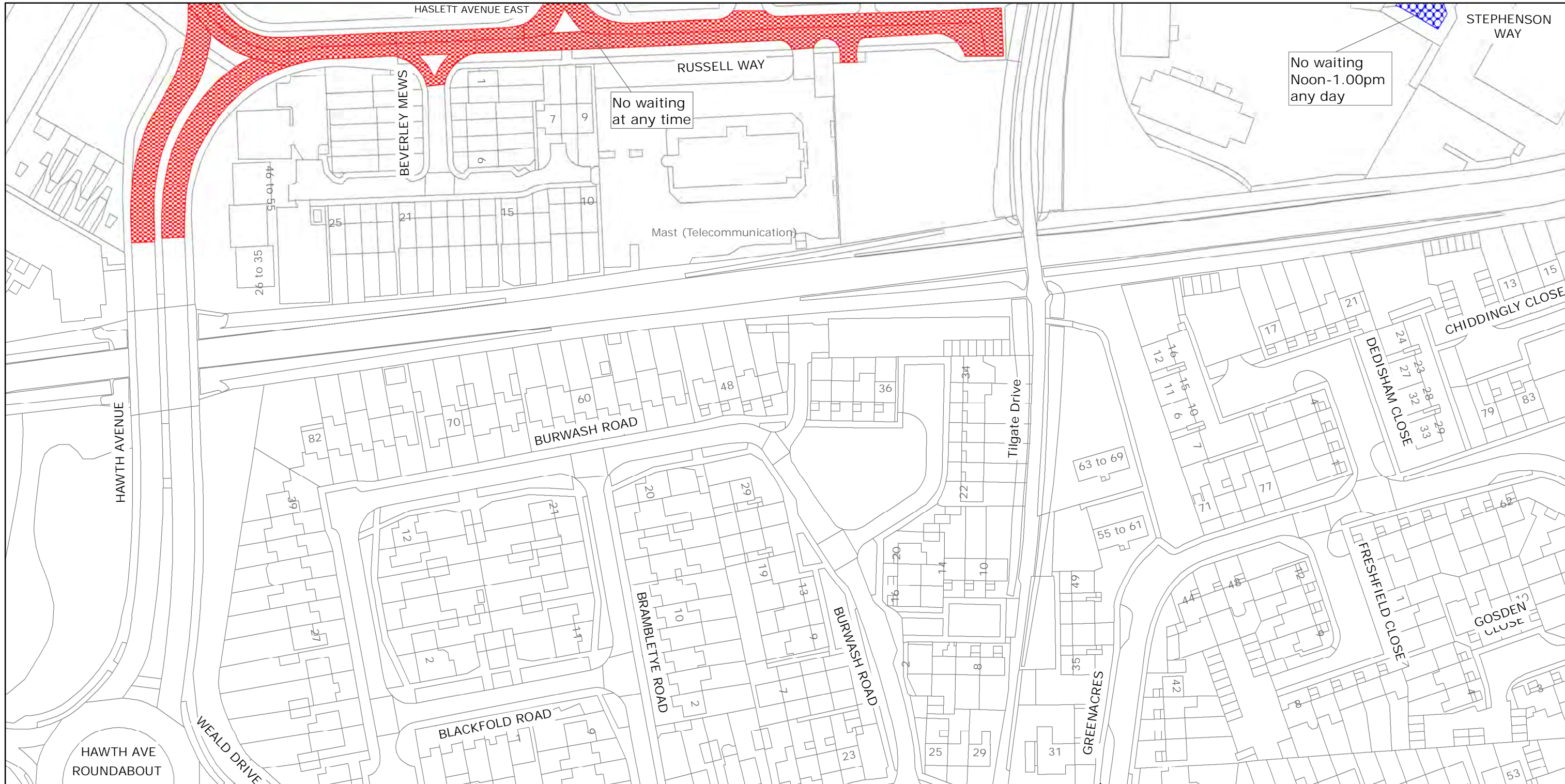
TILE REF NO:  
 TQ2836NWS

SHEET ISSUE NO 7  
 SHEET ACTIVE FROM - 11/03/2019



SCALE:  
 1:1250  
 at A3 size

Reproduced from or based upon 2019 Ordnance Survey mapping with permission of the Controller of HMSO (c) Crown Copyright reserved.  
 Unauthorised reproduction infringes Crown copyright and may lead to prosecution or civil proceedings West Sussex County Council Licence No. 100018485



West Sussex County Council  
 Highways & Transport  
 The Grange  
 Tower Street  
 Chichester  
 West Sussex  
 PO19 1RH

CRAWLEY BOROUGH: THREE BRIDGES WARDS  
 WAITING RESTRICTIONS

TILE REF NO:  
 TQ2836SWN

SHEET ISSUE NO 4  
 SHEET ACTIVE FROM - 11/03/2019



SCALE:  
 1:1250  
 at A3 size

Reproduced from or based upon 2019 Ordnance Survey mapping with permission of the Controller of HMSO (c) Crown Copyright reserved.  
 Unauthorised reproduction infringes Crown copyright and may lead to prosecution or civil proceedings West Sussex County Council Licence No. 100018485